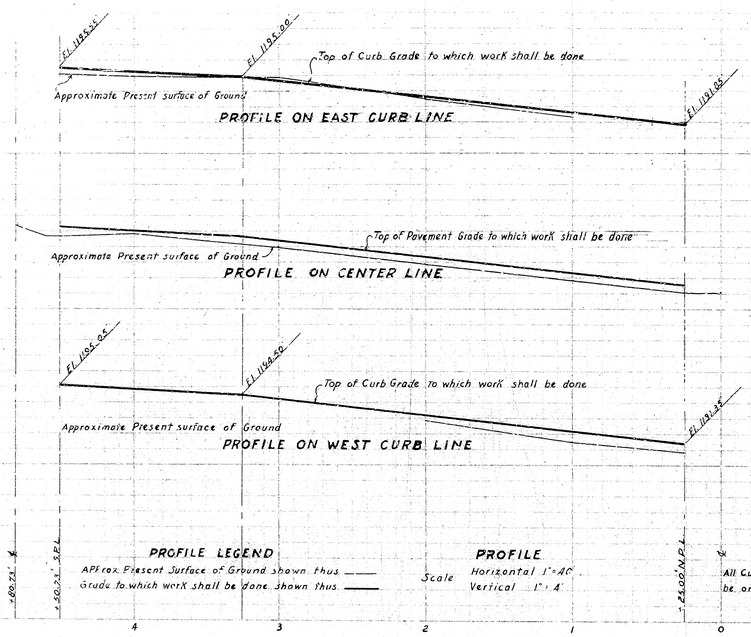



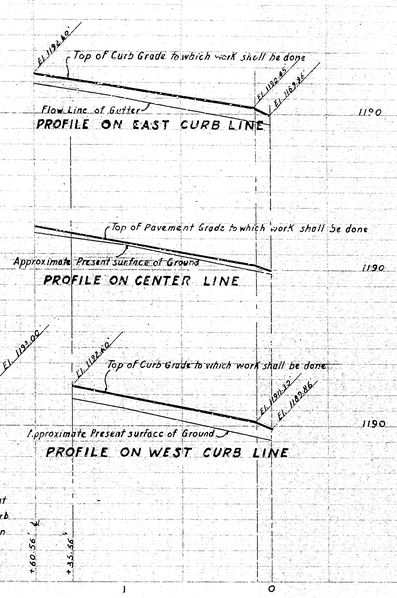

PROFILE LEGEND

Approx. Present Surface of Ground shown thus ——
Grade to which work shall be done shown thus ——

PROFILE

Scale Horizontal 1" = 40'
Vertical 1" = 4'

NOTE

All Curb returns to be Constructed shall be on a 10' Radius Except otherwise noted.

EXPANSION JOINTS

A 1/2" Expansion Joint Shall be constructed at intervals of 50' thru all cement concrete curb and Gutters ordered Constructed on this Plan

LEGENL

" or in means inch or
' or Ft means foot or
No. means Number
℄ means Center Lin
El means Elevation
Cement Concrete Curb
Shown on
2 1/2" Asphaltic Concr
Shown on
Monolithic Cement C
Shown o

TITLE

Title to LOUISE STREET
EL BELLO TRACT re
records of the County R
Title to 27TH STREET (F
L BELLO TRACT reco
County Recorder San
F STREET dedica
Book of
26

GRADE

Grade of LOUISE S
Grade of 27TH STRE
Grade of F STREET

All Elevations shown
= 104.528 feet below
the City of San B

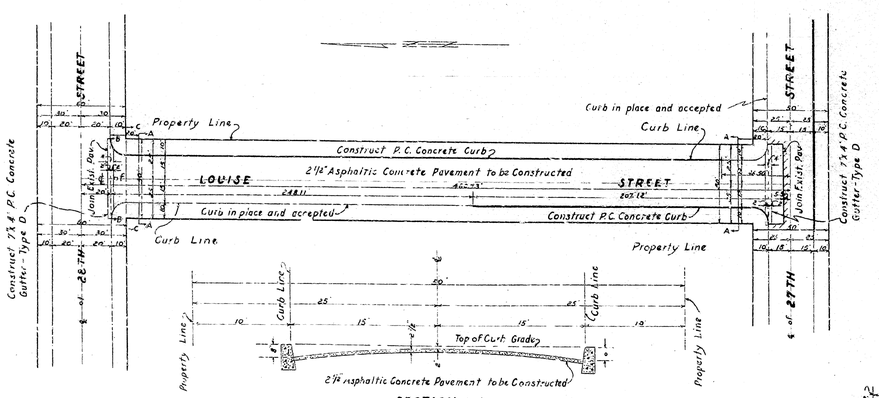

SECTION A-A

Scale Horizontal 1" = 6'
Vertical 1" = 3'

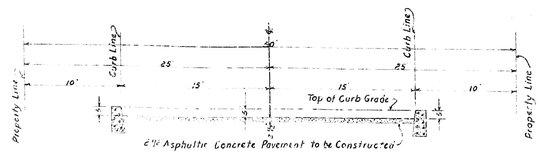

SECTION C-C

Scale Horizontal 1" = 6'
Vertical 1" = 3'

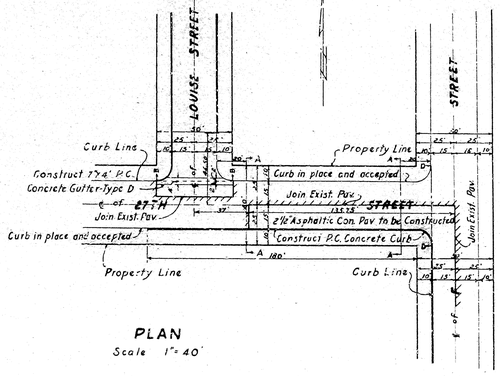

PLAN

Scale 1" = 40'

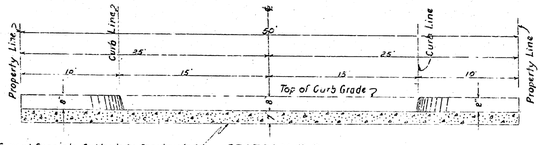

SECTION B-B

Scale Horizontal 1" = 6'
Vertical 1" = 3'

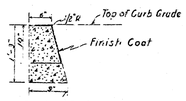

CURB SECTION TYPE-A

Scale 3/4" = 1'

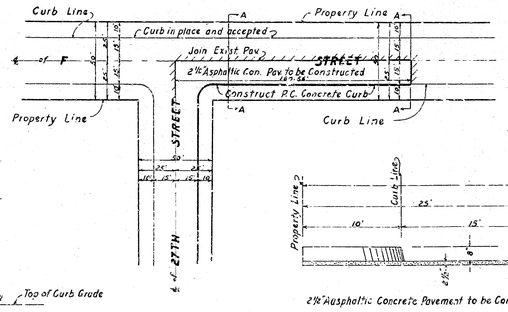

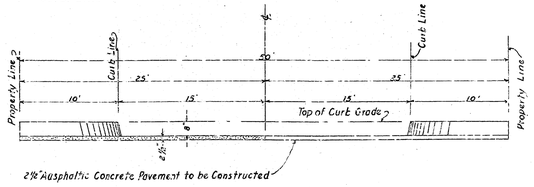

SECTION D-D

Scale Horizontal 1" = 6'
Vertical 1" = 3'

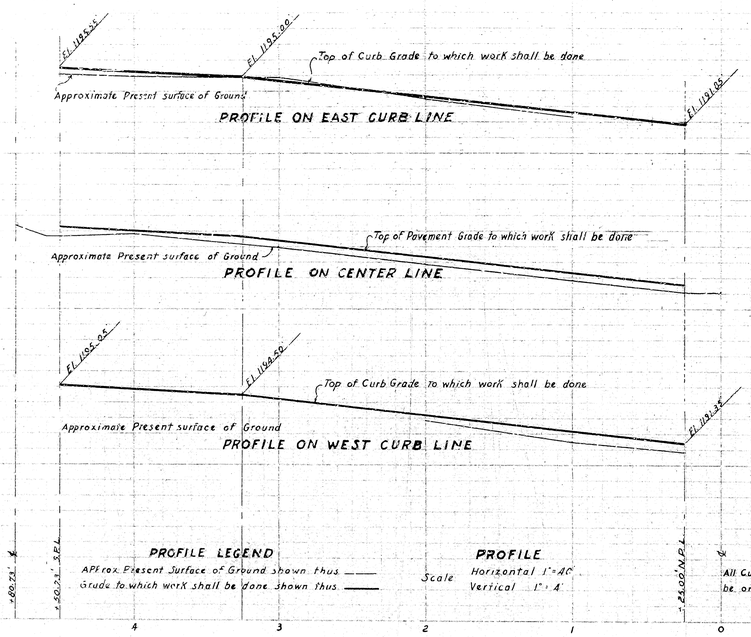



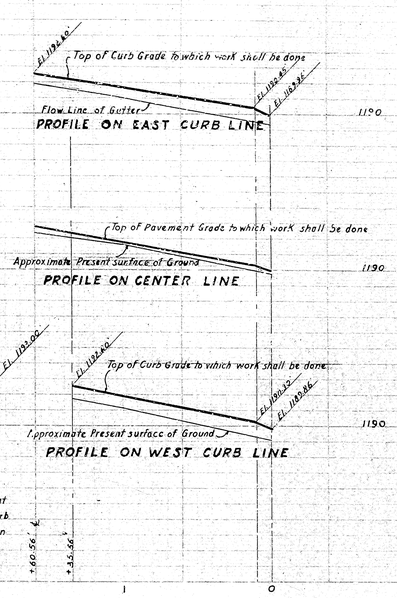

PROFILE LEGEND

Approx. Present Surface of Ground shown thus ——
Grade to which work shall be done shown thus ——

PROFILE

Scale Horizontal 1" = 40'
Vertical 1" = 4'

NOTE

All Curb returns to be Constructed shall be on a 10' Radius Except otherwise noted.

EXPANSION JOINTS

A 1/2" Expansion Joint Shall be constructed at intervals of 50' thru all cement concrete curb and Gutters ordered Constructed on this Plan

LEGENL

" or in means inch or
' or Ft means foot or
No. means Number
℄ means Center Lin
El means Elevation
Cement Concrete Curb
Shown on
2 1/2" Asphaltic Concr
Shown on
Monolithic Cement C
Shown o

TITLE

Title to LOUISE STREET
EL BELLO TRACT re
records of the County R
Title to 27TH STREET (F
L BELLO TRACT reco
County Recorder San
F STREET dedica
Book of
26

GRADE

Grade of LOUISE S
Grade of 27TH STRE
Grade of F STREET

All Elevations shown
= 104.528 feet below
the City of San B

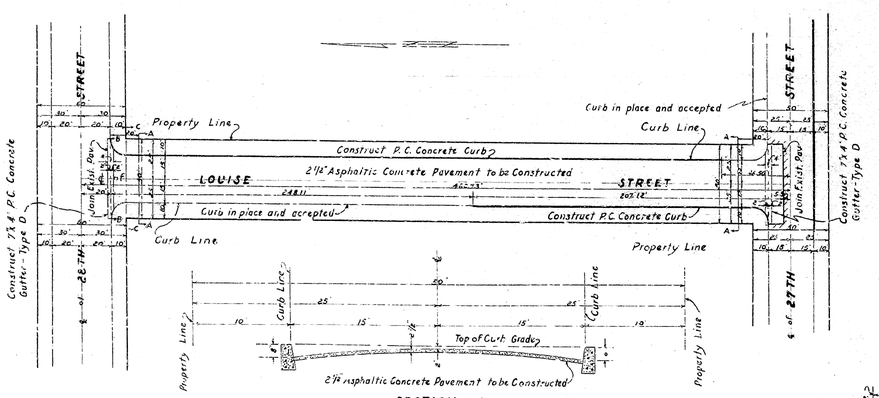

SECTION A-A

Scale Horizontal 1" = 6'
Vertical 1" = 3'

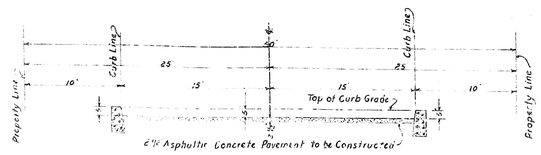

SECTION C-C

Scale Horizontal 1" = 6'
Vertical 1" = 3'

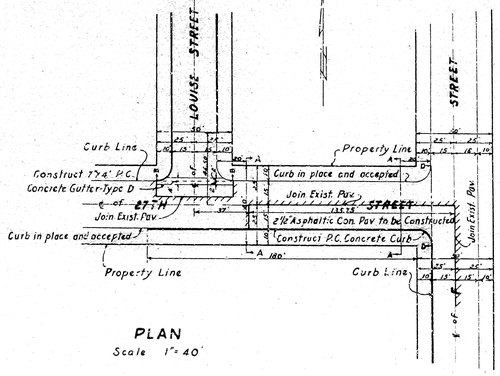

PLAN

Scale 1" = 40'

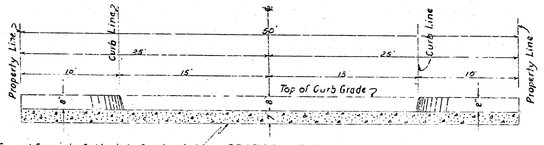

SECTION B-B

Scale Horizontal 1" = 6'
Vertical 1" = 3'

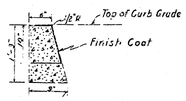

CURB SECTION TYPE-A

Scale 3/4" = 1'

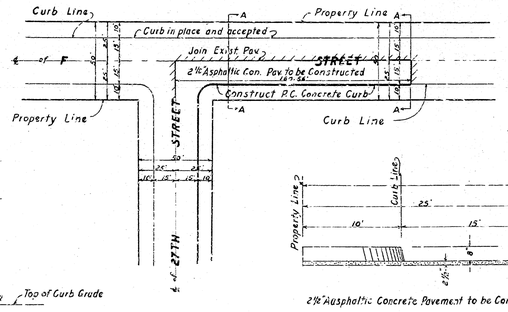

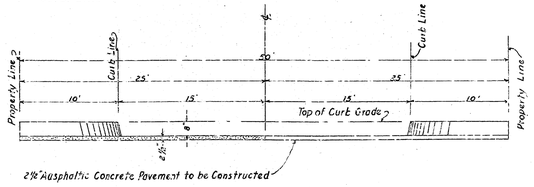

SECTION D-D

Scale Horizontal 1" = 6'
Vertical 1" = 3'